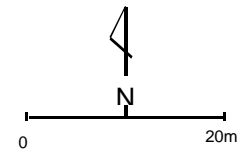
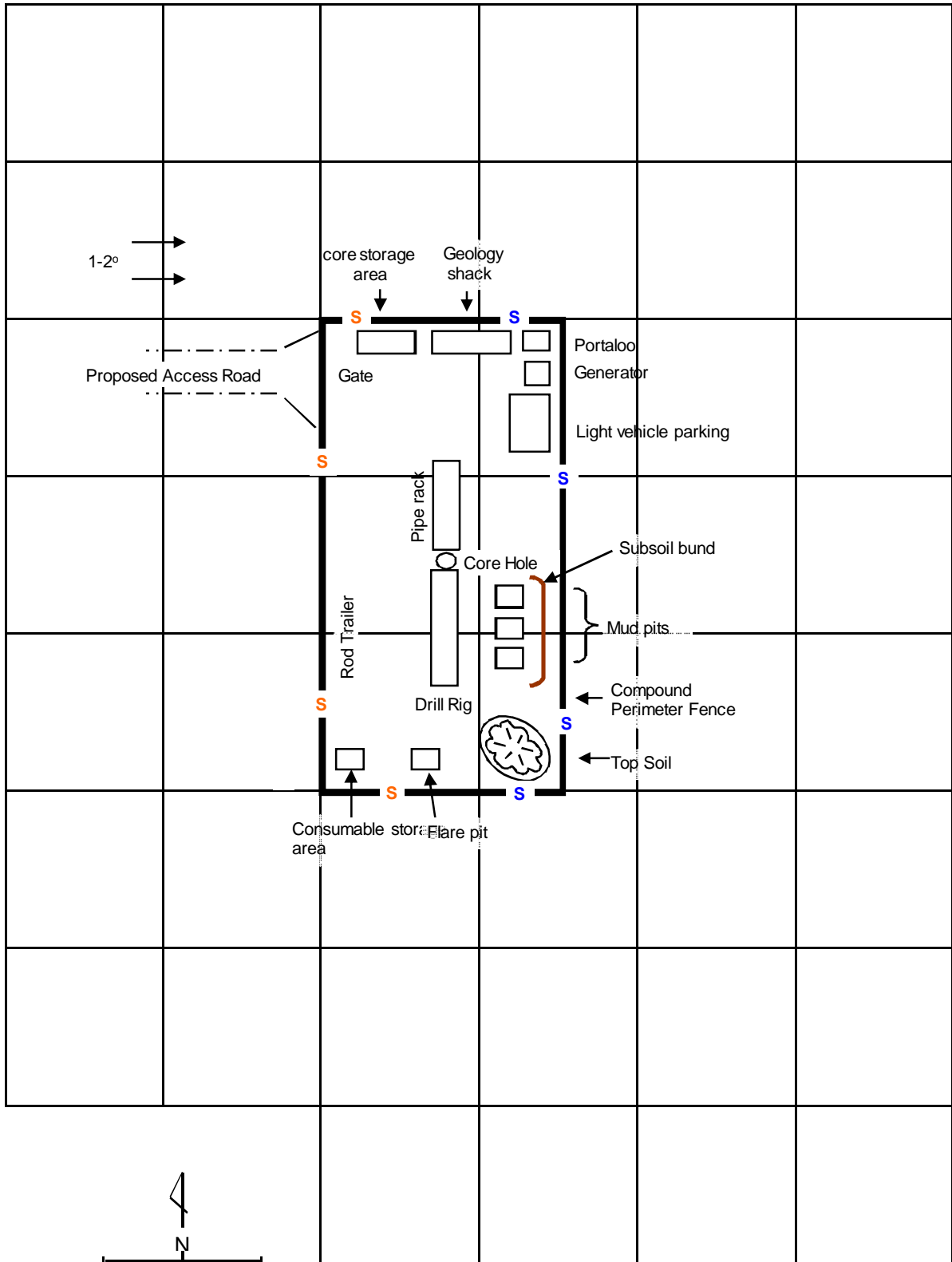


DRAFT - SUBJECT TO APPROVAL



LEGEND

- Slope Direction and Magnitude
- Proposed Bunding or trench
- General sediment fencing
- Primary downslope sediment fencing

Property Owner:		Date: 21.02.08	
Property: Lot 5 DP 823737		Coordinates: 151°15' 53.86"E, 32°40'42.4"S	
Scale: 1:18,964	Well Site Layout & Design		Soil and Water Management
Designed By: PT	Checked by: SB	Date Drawn: 21/02/2008	Well No: RN01
Consultant: IN-HOUSE CONSULTANT		Project (Property): PEL 267	
		Client: Sydney Gas Co.	Council: Singleto

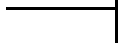


08

2" S

ater

: Plan



n