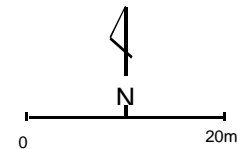
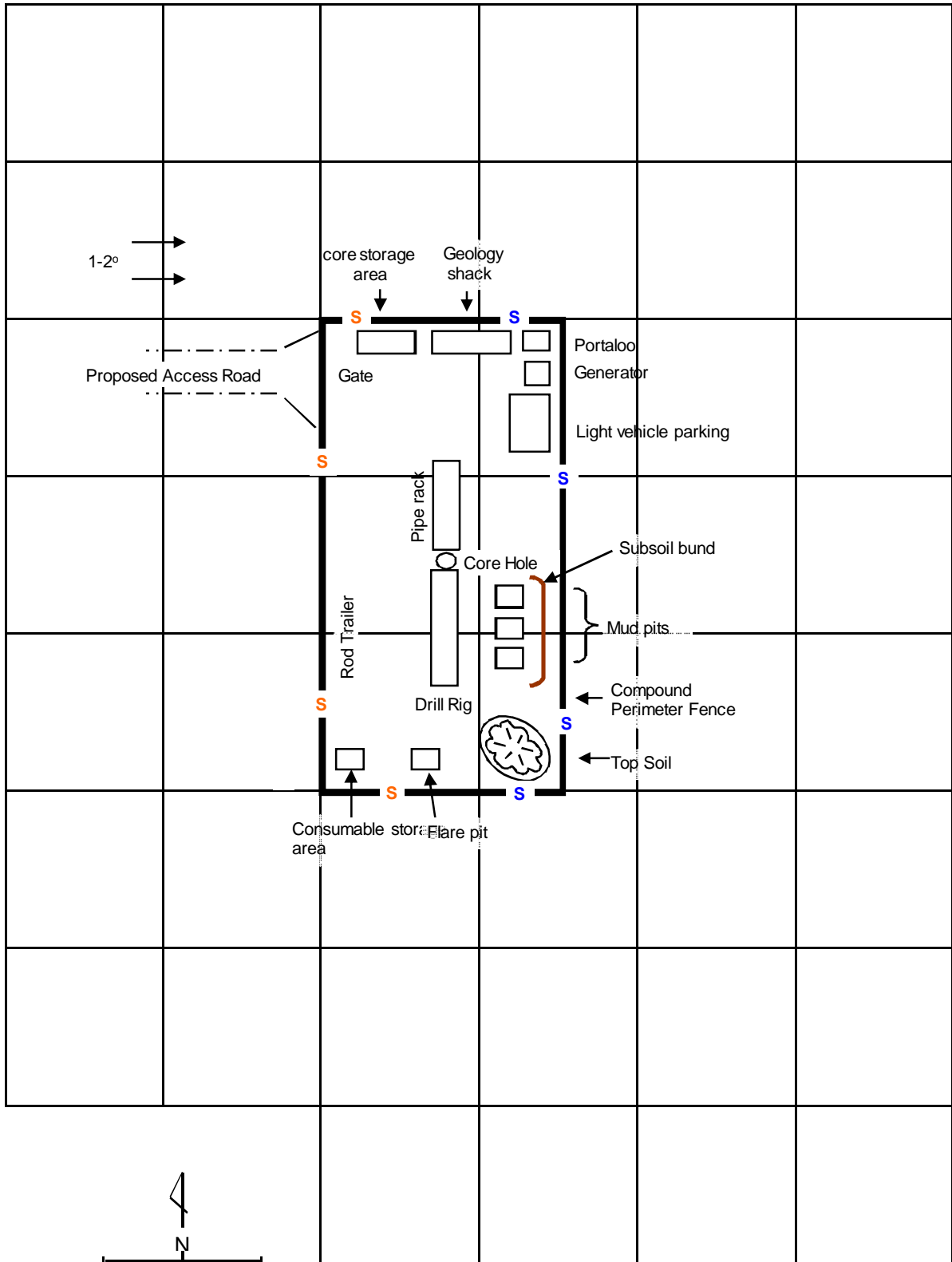


DRAFT - SUBJECT TO APPROVAL



LEGEND

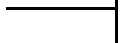
- Slope Direction and Magnitude
- Proposed Bunding or trench
- General sediment fencing
- Primary downslope sediment fencing

Property Owner:		Date: 14.03.08	
Property: Lot 3 DP 252505		Coordinates: 151°4' 11.33"E, 32°30' 52.98"S	
Scale: 1:11,483	Well Site Layout & Design		Soil and Water Management
Designed By: PT	Checked by: SB	Date Drawn: 14/03/2008	Well No: MD01
Consultant: IN-HOUSE CONSULTANT		Project (Property): PEL 267	Council: Singleto
		Client: Sydney Gas Co.	



)8

} "S
ater
:Plan



n